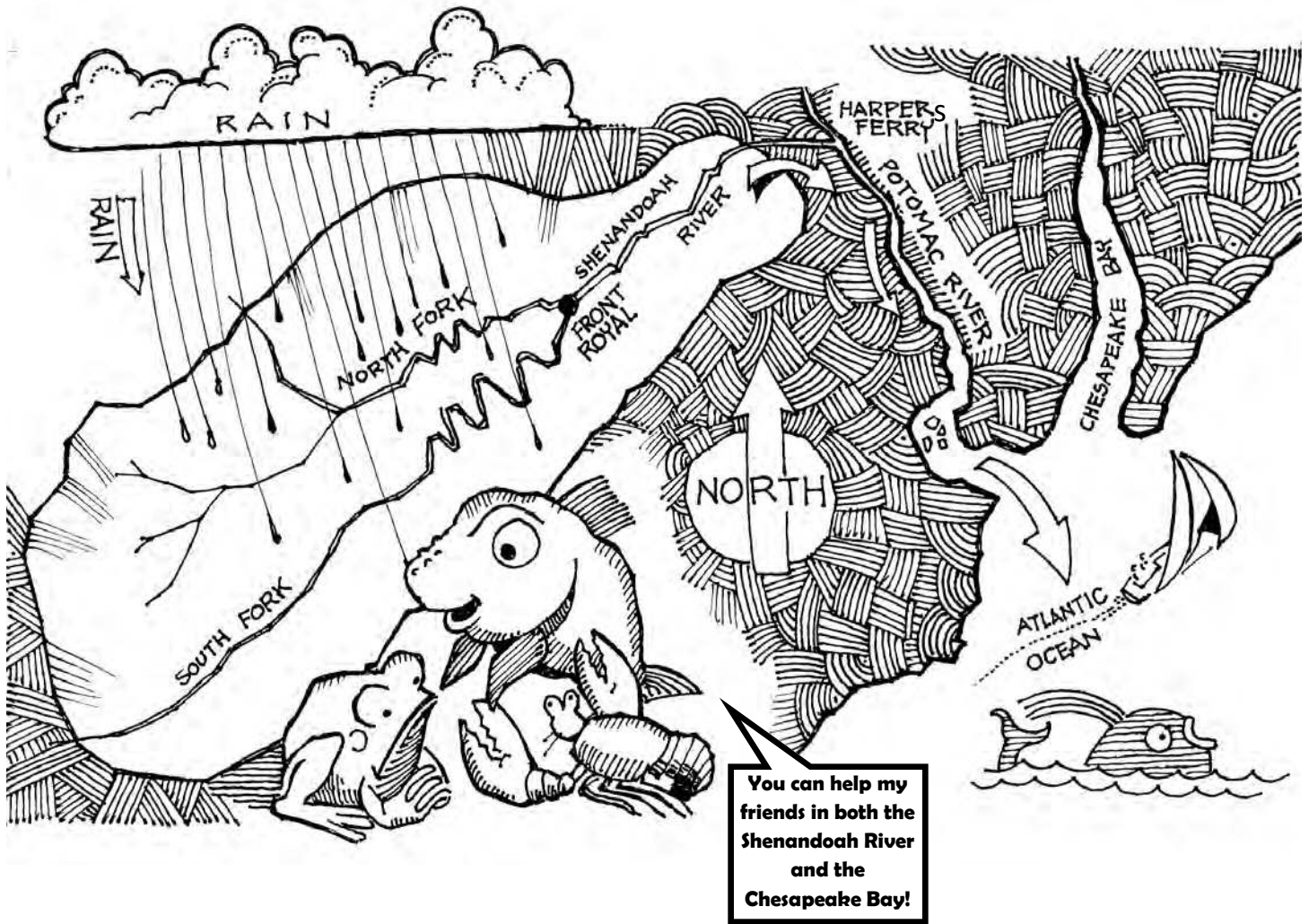


Follow my river to the Atlantic Ocean!



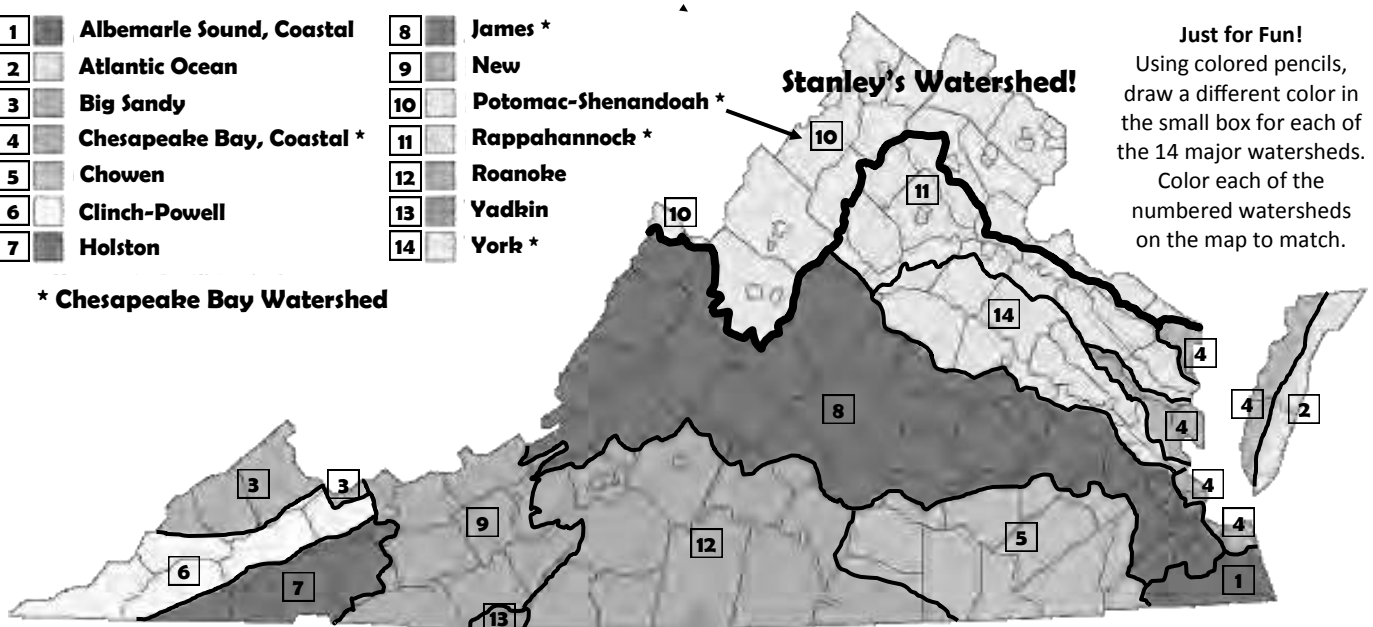
Major Watersheds in Virginia

- | | | | |
|---|---------------------------|----|----------------------|
| 1 | Albemarle Sound, Coastal | 8 | James * |
| 2 | Atlantic Ocean | 9 | New |
| 3 | Big Sandy | 10 | Potomac-Shenandoah * |
| 4 | Chesapeake Bay, Coastal * | 11 | Rappahannock * |
| 5 | Chowen | 12 | Roanoke |
| 6 | Clinch-Powell | 13 | Yadkin |
| 7 | Holston | 14 | York * |

* Chesapeake Bay Watershed

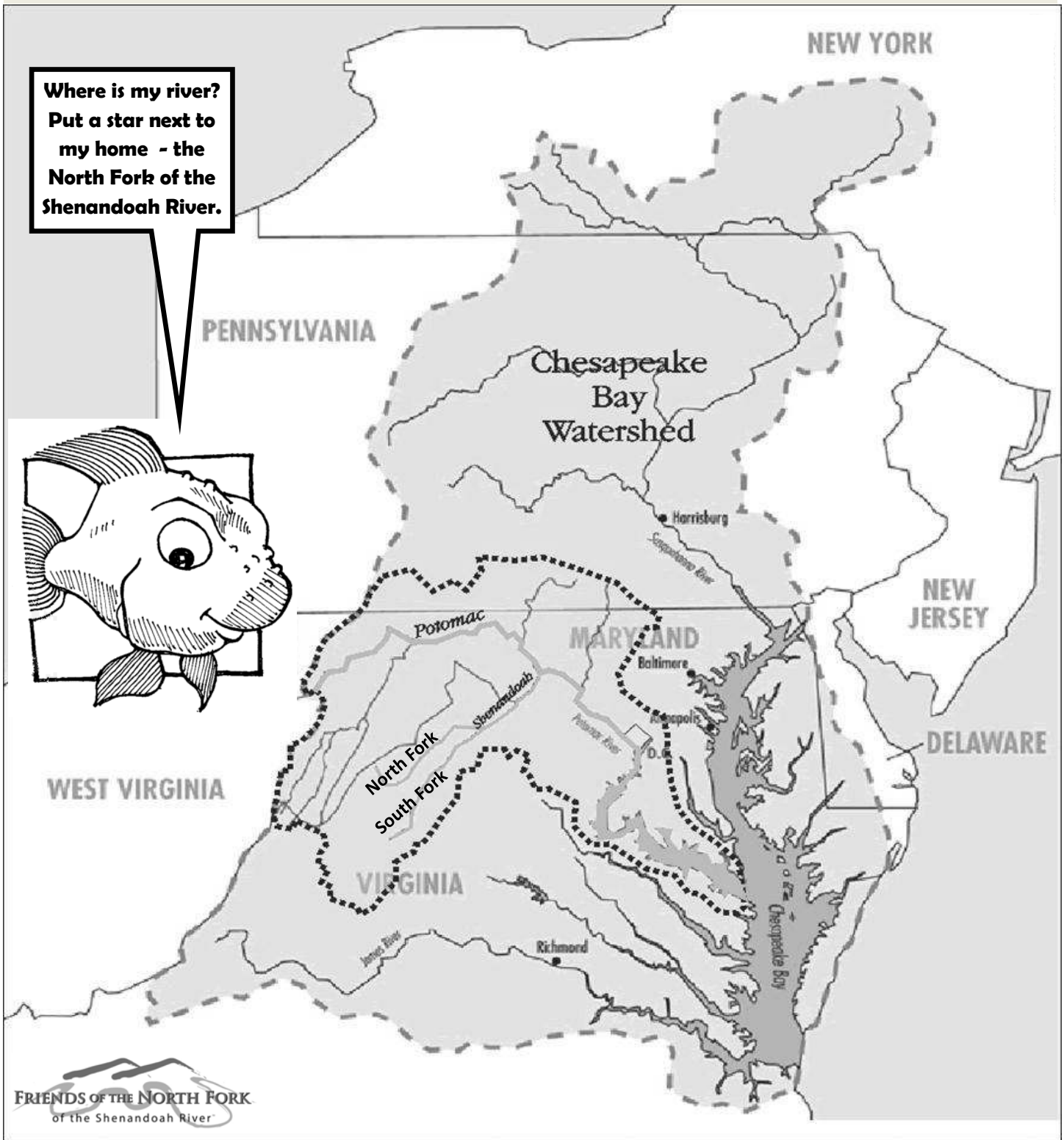
Stanley's Watershed!

Just for Fun!
Using colored pencils, draw a different color in the small box for each of the 14 major watersheds. Color each of the numbered watersheds on the map to match.



The **North Fork of the Shenandoah River** and the **South Fork of the Shenandoah River** meet to form the *main stem* of the **Shenandoah River** at Front Royal, Virginia. It then meets up with the **Potomac River** at Harpers Ferry, West Virginia.

The Potomac River passes by Washington, D.C. and flows into the **Chesapeake Bay**.



The health of the Chesapeake Bay is directly related to the health of our river, the North Fork of the Shenandoah River.